

Blue lines indicate the area meeting the ISRA Criteria; dashed lines indicate the suggested buffer for use in the development of appropriate place-based conservation measures

## MIGRATION CORRIDOR LORETO - CABO PULMO ISRA

### Central and South American Pacific Region

#### SUMMARY

The Migration Corridor Loreto-Cabo Pulmo extends 268 km along the south-eastern coast of the Baja California Peninsula, Mexico. This area includes four protected areas, four Key Biodiversity Areas, and two Wetlands of International Importance (Ramsar site). The area is characterised by diverse habitats including seamounts, mangroves, rocky shores, boulders, black corals, algal communities, coral reefs, and rocky reefs. Several islands occur in the area including Espíritu Santo, Cerralvo, San José, San Diego, and Santa Cruz Islands. This area has defined seasonal productivity, which is higher during the boreal spring and summer due to upwellings, wind-driven currents, tidal mixing, and thermohaline circulation. Within this area there are: **threatened species** (e.g., Scalloped Hammerhead *Sphyrna lewini*) and areas important for **movement** (e.g., Blacktip Shark *Carcharhinus limbatus*).

#### CRITERIA

##### Criterion A - Vulnerability; Sub-criterion C4 - Movement

—	—
<b>MEXICO</b>	—
—	—
<b>0-1,928 metres</b>	—
—	—
<b>16,127.8 km<sup>2</sup></b>	—
—	—





## DESCRIPTION OF HABITAT

The Migration Corridor Loreto - Cabo Pulmo extends 268 km along the south-eastern coast of the Baja California peninsula, Mexico. Situated within the Gulf of California Large Marine Ecosystem, the area is characterised by a diversity of habitats including seamounts, mangroves, rocky shores, boulders, black corals, algal communities, and coral and rocky reefs, among others (Thomson et al. 2000; Brusca et al. 2005). During the boreal spring and summer (April to November), weak south-easterly winds cause upwellings along the east and west coasts of the Baja California peninsula, which increases productivity. This area has sea surface temperatures ranging between 20-30°C.

The area includes four protected areas: National Park Bahía de Loreto, Protection Area of Flora and Fauna Islas del Golfo de California, Marine Zone from National Park Espíritu Santo Archipelago, and National Park Cabo Pulmo (CONANP 2000, 2006, 2014; DOF 2019). In addition, it includes four Key Biodiversity Areas (Isla Cerralvo, Isla Espíritu Santo, Archipiélago San José, and Archipiélago Loreto [KBA 2022a, 2022b, 2022c, 2022d]) and two Wetlands of International Importance (Ramsar sites: Parque Nacional Bahía de Loreto and Parque Nacional Cabo Pulmo [Ramsar 2022a, 2022b]).

This Important Shark and Ray Area is delineated from inshore and surface waters (0 m) to a depth of 1,928 m based on the maximum global depth range of the Qualifying Species.

## ISRA CRITERIA

### CRITERION A - VULNERABILITY

Four Qualifying Species considered threatened with extinction according to the IUCN Red List of Threatened Species™ regularly occur in the area. These are the Critically Endangered Scalloped Hammerhead (Rigby et al. 2019), Endangered Whale Shark (Pierce & Norman 2016), and Vulnerable Blacktip Shark (Rigby et al. 2021a) and Bull Shark (Rigby et al. 2021b).

### SUB-CRITERION C4 - MOVEMENT

The Migration Corridor Loreto - Cabo Pulmo is an important area for the movement of four shark species.

Aggregations of >1,000 Blacktip Shark individuals have been observed in Cabo Pulmo (Ayres et al. 2021). From nine individuals satellite-tagged in Cabo Pulmo, four used this corridor as part of their movement to Loreto (365 km from tagging site), and to areas in the eastern coast of the Gulf of California (up to 900 km from the tagging site) (Ketchum et al. 2020; Ayres 2022). In addition, movements of eight individuals (from 26 acoustically tagged) between Cabo Pulmo and Cerralvo Island (88 km northwards), Las Animas (217 km northwards), and La Reina (125 km northwards) have been reported (Ayres 2022; Ketchum et al. 2023).


Based on acoustic telemetry, movements of Bull Sharks within the corridor have been reported. Sharks moved from Cabo Pulmo to Punta Pescadero (49 km north), Isla Ballena (161 km north), and Punta Lobos (147 km north) (Ketchum et al. 2020; James Ketchum, unpubl. data 2022).

Juvenile Whale Sharks move between aggregation sites in Bahía de Los Angeles and Bahía de La Paz. Feeding activity occurs here, with Bahía de Los Angeles serving as a yearly aggregation site from May to November, and Bahía de La Paz between October-March (up to 129 individuals every year) (Ramírez-Macias et al. 2012; Ketchum et al. 2013; Ramírez-Macias & Saad 2016; Whitehead et al. 2019a,



2019b). Movements between both sites has been reported for many years through satellite and acoustic tagging, and photo-identification: these migrations have been recorded to take less than a one year (Mayorga-Martínez 2012; Nates-López 2015; Ramirez-Macias et al. 2012, 2017). In addition, adults move to oceanic waters in southern parts of the area and in the Pacific coast of the Baja California peninsula (Eckert and Stewart 2001; Ramirez-Macias et al. 2017).

Based on acoustic, conventional and satellite transmitters, movements of Scalloped Hammerhead along the corridor have also been reported. Of the 25 acoustically tagged individuals, one moved from El Bajo Espíritu Santo Seamount (EBES) to Las Animas and the rest remained near the seamount (Aldana-Moreno 2020, Ketchum et al. 2023). One shark tagged with a conventional tag travelled south to La Ribera, 20 km north of Cabo Pulmo (Aldana-Moreno 2020; Ketchum et al. 2023). From three individuals satellite-tagged at EBES, two moved northwards, to Loreto National Park and then returned down to Bay of La Paz (Aldana-Moreno 2020; Ketchum et al. 2023), and one moved north to Loreto National Park and then south to Cabo San Lucas (S. Jorgensen, unpubl. data 2022). In addition, a round trip of up to 3,350 km between La Paz Bay and the central Gulf of California has been recorded for a juvenile satellite tagged Scalloped Hammerhead (Hoyos-Padilla et al. 2014). The movements of this sharks showed habitat changes related to ontogeny, from coastal areas inhabited by juveniles to offshore areas used by sub-adults (Ketchum et al. 2020).



---

## Acknowledgments

James T. Ketchum (Pelagios Kakunjá; MigraMar), Mauricio Hoyos-Padilla (Pelagios Kakunjá; MigraMar), Abel Trejo-Ramírez (Pelagios Kakunjá; MigraMar), Miguel Gómez-García (Pelagios Kakunjá; MigraMar), Frida Lara-Lizardi (MigraMar; Orgcas), Felipe Galván-Magaña (CICIMAR), Emiliano García-Rodríguez (IUCN SSC Shark Specialist Group - ISRA Project), Oscar Sosa-Nishizaki (CICESE), and Javier Tovar-Ávila (Instituto Nacional de Pesca y Acuacultura) contributed and consolidated information included in this factsheet. We thank the participants of the 2022 ISRA Region 12 – Central and South American Pacific workshop for their contributions to this process.

This factsheet has undergone review by the ISRA Independent Review Panel prior to its publication.

This project was funded by the Shark Conservation Fund, a philanthropic collaborative pooling expertise and resources to meet the threats facing the world's sharks and rays. The Shark Conservation Fund is a project of Rockefeller Philanthropy Advisors.

## Suggested citation

**IUCN SSC Shark Specialist Group. 2023.** Migration Corridor Loreto - Cabo Pulmo ISRA Factsheet. Dubai: IUCN SSC Shark Specialist Group.

## QUALIFYING SPECIES



Scientific Name	Common Name	IUCN Red List Category	Global Depth Range (m)	ISRA Criteria/Sub-criteria Met								
				A	B	C1	C2	C3	C4	C5	D1	D2
<b>SHARKS</b>												
<i>Carcharhinus limbatus</i>	Blacktip Shark	VU	0-140	X					X			
<i>Carcharhinus leucas</i>	Bull Shark	VU	0-164	X					X			
<i>Rhincodon typus</i>	Whale Shark	EN	0-1,928	X					X			
<i>Sphyrna lewini</i>	Scalloped Hammerhead	CR	0-1,043	X					X			

## SUPPORTING SPECIES


Scientific Name	Common Name	IUCN Red List Category
<b>SHARKS</b>		
<i>Alopias vulpinus</i>	Common Thresher	VU
<i>Carcharhinus albimarginatus</i>	Silvertip Shark	VU
<i>Carcharhinus cerdale</i>	Pacific Smalltail Shark	CR
<i>Carcharhinus falciformis</i>	Silky Shark	VU
<i>Carcharhinus galapagensis</i>	Galápagos Shark	LC
<i>Carcharhinus longimanus</i>	Oceanic Whitetip Shark	CR
<i>Carcharhinus obscurus</i>	Dusky Shark	EN
<i>Carcharodon carcharias</i>	White Shark	VU
<i>Echinorhinus cookei</i>	Prickly Shark	DD
<i>Ginglymostoma unami</i>	Pacific Nurse Shark	EN
<i>Isurus oxyrinchus</i>	Shortfin Mako	EN
<i>Mustelus lunulatus</i>	Sicklefin Smoothhound	LC
<i>Nasolamia velox</i>	Whitenose Shark	EN
<i>Negaprion brevirostris</i>	Lemon Shark	VU
<i>Prionace glauca</i>	Blue Shark	NT
<i>Rhizoprionodon longurio</i>	Pacific Sharpnose Shark	VU
<i>Sphyrna zygaena</i>	Smooth Hammerhead	VU
<i>Squatina californica</i>	Pacific Angelshark	NT
<i>Triaenodon obesus</i>	Whitetip Reef Shark	VU
<b>RAYS</b>		
<i>Aetobatus laticeps</i>	Pacific Eagle Ray	VU
<i>Diplobatis ommata</i>	Pacific Dwarf Numbfish	LC
<i>Gymnura marmorata</i>	California Butterfly Ray	NT
<i>Hypanus dipterus</i>	Diamond Stingray	VU
<i>Hypanus longus</i>	Longtail Stingray	VU
<i>Mobula birostris</i>	Oceanic Manta Ray	EN
<i>Mobula mobular</i>	Spinetail Devil Ray	EN
<i>Mobula munkiana</i>	Munk's Pygmy Devil Ray	VU
<i>Mobula tarapacana</i>	Sicklefin Devil Ray	EN
<i>Mobula thurstoni</i>	Bentfin Devil Ray	EN

<i>Myliobatis californica</i>	Bat Ray	LC
<i>Myliobatis longirostris</i>	Longnose Eagle Ray	VU
<i>Narcine entemedor</i>	Cortez Numbfish	VU
<i>Pseudobatos glaucostigmus</i>	Grey-spotted Guitarfish	VU
<i>Pseudobatos leucorhynchus</i>	Whitesnout Guitarfish	VU
<i>Pseudobatos productus</i>	Shovelnose Guitarfish	NT
<i>Rhinoptera steindachneri</i>	Pacific Cownose Ray	NT
<i>Rostroraja velezi</i>	Rasptail Skate	VU
<i>Urobatis concentricus</i>	Bullseye Round Ray	LC
<i>Urobatis halleri</i>	Haller's Round Ray	LC
<i>Urobatis maculatus</i>	Spotted Round Ray	LC
<i>Zapteryx exasperata</i>	Banded Guitarfish	DD

IUCN Red List categories: *CR*, Critically Endangered; *EN*, Endangered; *VU*, Vulnerable; *NT*, Near Threatened; *LC*, Least Concern; *DD*, Data Deficient.



## SUPPORTING INFORMATION



There are additional indications that this area is important for the movement of other species, however, more evidence is needed to confirm the regular occurrence and use of this migration corridor.

One satellite tagged juvenile White Shark, showed movements from California, USA to the area during June and July (Weng et al. 2012). In addition, two pregnant females with satellite tags moved through this corridor as part of a two-year migration from Guadalupe Island to the northern Gulf of California, which is believed to be a pupping area (Domeier & Nasby-Lucas 2013).


Movements of juvenile Oceanic Manta Rays, up to 70 km, have been recorded within the area, based on photo-identification, between aggregation sites in La Reina and areas near La Paz Bay. This species is found between August and October in La Reina and annually at Cabo Pulmo (Saad-Navarro et al. 2020; Preciado-González 2021).

Based on satellite tagging of Bentfin Devil Ray, movements within the area from the southern part to San Pedro Martir Island along the eastern coast of Baja California Peninsula have been reported (Don A. Croll pers. comm. 2022).

Based on acoustic and satellite tagging of Munk's Pygmy Devil Ray, a seasonal migratory pattern has been described between Espiritu Santo Archipelago, which is a nursery area (Palacios et al. 2021), and Cabo Pulmo from May to July and between November and December (Marta D. Palacios pers. comm. 2022). Movements connecting San Jose Island and Loreto have also been recorded (Don A. Croll pers. comm. 2022).

Spinetail Devil Rays move within this corridor from nearshore coastal habitats in the southern Gulf of California to offshore neritic or pelagic habitat on the Pacific side, based on satellite-tagged individuals between 2004-2007 (Croll et al. 2012).

Shortfin Makos ( $n = 93$ ) were tagged with satellite-linked radio-transmitting (SLRT) tags between 2002-2014 and 36 sharks obtained tracks >1 year. From these sharks, three individuals (females <165 cm total length (TL) and male >165 cm TL) migrated from California, USA to locations in the Gulf of California where they moved through this corridor, spending, in some cases, significant amounts of time, with one shark displaying back and forth movements (6-18 months; Nasby-Lucas et al. 2019).



## REFERENCES

- Brusca RC, Findley LT, Hastings PA, Hendrickx ME, Torre-Cosio J, Van Der Heiden AM. 2005.** Macrofaunal diversity in the Gulf of California. In: Cartron JLE, Ceballos G, Felger RS, eds. *Biodiversity, ecosystems and conservation in Northern Mexico*. Oxford: Oxford University Press, 179-203.
- Comisión Nacional de Áreas Naturales Protegidas (CONANP). 2000.** Programa de manejo Área de Protección de Flora y Fauna Islas del Golfo. Mexico City: Comisión Nacional de Áreas Naturales Protegidas.
- Comisión Nacional de Áreas Naturales Protegidas (CONANP). 2006.** Programa de conservación y manejo Parque Nacional Cabo Pulmo. Mexico City: Comisión Nacional de Áreas Naturales Protegidas.
- Comisión Nacional de Áreas Naturales Protegidas (CONANP). 2014.** Programa de Manejo Parque Nacional exclusivamente la zona marina del Archipiélago de Espíritu Santo. Mexico City: Comisión Nacional de Áreas Naturales Protegidas.
- Croll DA, Newton KM, Weng K, Galván-Magaña F, O'Sullivan J, Dewar H. 2012.** Movement and habitat use by the spine-tail devil ray in the Eastern Pacific Ocean. *Marine Ecology Progress Series* 465: 193-200. <https://doi.org/10.3354/meps09900>
- Diario Oficial de la Federación (DOF). 2019.** Acuerdo por el que se da a conocer el resumen del Programa de Manejo del Parque Nacional Bahía de Loreto. Mexico City: Diario Oficial de la Federación.
- Domeier ML, Nasby-Lucas N. 2013.** Two-year migration of adult female white sharks (*Carcharodon carcharias*) reveals widely separated nursery areas and conservation concerns. *Animal Biotelemetry* 1: 2. <https://doi.org/10.1186/2050-3385-1-2>
- Key Biodiversity Areas (KBA). 2022a.** Key Biodiversity Areas factsheet: Archipiélago Loreto. Extracted from the World Database of Key Biodiversity Areas. Available at: <https://www.keybiodiversityareas.org> Accessed December 2022.
- Key Biodiversity Areas (KBA). 2022b.** Key Biodiversity Areas factsheet: Archipiélago San José. Extracted from the World Database of Key Biodiversity Areas. Available at: <https://www.keybiodiversityareas.org> Accessed December 2022.
- Key Biodiversity Areas (KBA). 2022c.** Key Biodiversity Areas factsheet: Isla Cerralvo. Extracted from the World Database of Key Biodiversity Areas. Available at: <https://www.keybiodiversityareas.org> Accessed December 2022.
- Key Biodiversity Areas (KBA). 2022d.** Key Biodiversity Areas factsheet: Isla Espíritu Santo. Extracted from the World Database of Key Biodiversity Areas. Available at: <https://www.keybiodiversityareas.org> Accessed December 2022.
- Nasby-Lucas N, Dewar H, Sosa-Nishizaki O, Wilson C, Hyde JR, Vetter RD, Wraith J, Block BA, Kinney MJ, Sippel T, et al. 2019.** Movements of electronically tagged shortfin mako sharks (*Isurus oxyrinchus*) in the eastern North Pacific Ocean. *Animal Biotelemetry* 7: 12. <https://doi.org/10.1186/s40317-019-0174-6>
- Palacios MD, Hoyos-Padilla EM, Trejo-Ramírez A, Croll DA, Galván-Magaña F, Zilliacus KM, O'Sullivan JB, Ketchum JT, González-Armas R. 2021.** Description of first nursery area for a pygmy devil ray species (*Mobula munkiana*) in the Gulf of California, Mexico. *Scientific Reports* 11: 132. [doi.org/10.1038/s41598-020-80506-8](https://doi.org/10.1038/s41598-020-80506-8)
- Pierce SJ, Norman B. 2016.** *Rhincodon typus*. *The IUCN Red List of Threatened Species* 2016: e.T19488A2365291. <https://dx.doi.org/10.2305/IUCN.UK.2016-1.RLTS.T19488A2365291.en>
- Preciado-González P. 2021.** Movimientos y residencia de la manta gigante *Mobula birostris* en el Océano Pacífico mexicano. Unpublished Master's Thesis, Centro Interdisciplinario de Ciencias Marinas, La Paz.
- Ramsar. 2022a.** Parque Nacional Bahía de Loreto. Available at: <https://www.ramsar.org> Accessed December 2022.
- Ramsar. 2022b.** Parque Nacional Cabo Pulmo. Available at: <https://www.ramsar.org> Accessed December 2022.



Rigby CL, Dulvy NK, Barreto R, Carlson J, Fernando D, Fordham S, Francis MP, Herman K, Jabado RW, Liu KM, et al. 2019. *Sphyrna lewini*. *The IUCN Red List of Threatened Species* 2019: e.T39385A2918526.

Rigby CL, Carlson J, Chin A, Derrick D, Dicken M, Pacoureaux N. 2021a. *Carcharhinus limbatus*. *The IUCN Red List of Threatened Species* 2021: e.T3851A2870736. <https://dx.doi.org/10.2305/IUCN.UK.2021-2.RLTS.T3851A2870736.en>

Rigby CL, Espinoza M, Derrick D, Pacoureaux N, Dicken M. 2021b. *Carcharhinus leucas*. *The IUCN Red List of Threatened Species* 2021: e.T39372A2910670. <https://dx.doi.org/10.2305/IUCN.UK.2021-2.RLTS.T39372A2910670.en>

Thomson DA, Findley LT, Kerstitch AN. 2000. *Reef fishes of the Sea of Cortez. The rocky-shore fishes of the Gulf of California*. Austin: The University of Texas Press.

Weng KC, Sullivan JBO, Lowe CG, Winkler CE, Blasius ME, Locke-Smith KA, Sippel TJ, Ezcurra JM, Jorgensen SJ, Murray MJ. 2012. Back to the wild. Release of juvenile white sharks from the Monterey Bay Aquarium. In: Domeier ML, ed. *Global perspectives on the biology and life history of the white shark*. USA: CRC Press, 419-446.